



# EPA Cave Warehouse • (816)452-0276

8600 NE Underground Drive • Pillar 253 • Kansas City, MO 64161

## Directions to EPA Cave Warehouse in Subtropolis via Randolph Rd.

### Directions from US EPA REGION 7 BUILDING, 901 N. 5th St., Kansas City, KS 66101:

1. Start out going NORTH on N 5TH ST. toward ARMSTRONG AVE. ....<0.1 miles
2. Turn RIGHT onto ARMSTRONG AVE. ....0.1 miles
3. Turn LEFT on 4TH ST. ....<0.1 miles
4. Merge onto US-24 E (Crossing into Missouri).....2.6 miles
5. US 24 E becomes I-35 N .....2.8 miles
6. Take the ARMOUR RD. / MO-210 E. Exit—EXIT 6A.....0.2 miles
7. Turn RIGHT onto ARMOUR RD. / MO-210 E. Exit—Continue to follow MO-210E .....3.7 miles
8. Turn RIGHT on RANDOLPH RD. ....0.3 miles
9. Turn LEFT onto NE UNDERGROUND DR. ....0.9 miles
10. Enter Cave Entrance at 8600 NE UNDERGROUND DR. Sign.....<0.1 miles
11. Follow 8600 to EPA WAREHOUSE at PILLAR 253.....0.8 miles

### Directions from US EPA REGION 7 SCIENCE & TECHNOLOGY CENTER, N. 3rd & Minnesota Ave., Kansas City, KS 66101:

1. Start out going SOUTH on N 3RD ST. toward FAIRFAX TRFY. ....<0.1 miles
2. N 3RD becomes FAIRFAX TRFY.....0.1 miles
3. Turn RIGHT onto ARMSTRONG AVE. ....<0.1 miles
4. Turn LEFT on 4TH ST. ....<0.1 miles
5. Merge onto US-24 E (Crossing into Missouri).....2.6 miles
6. US 24 E becomes I-35 N .....2.8 miles
7. Take ARMOUR RD. / MO-210 E. Exit—EXIT 6A .....0.2 miles
8. Turn RIGHT onto ARMOUR RD. / MO-210 E. Continue to follow MO-210E.....3.7 miles
9. Turn RIGHT on RANDOLPH RD. ....0.3 miles
10. Turn LEFT onto NE UNDERGROUND DR. ....0.9 miles
11. Enter Cave Entrance at 8600 NE UNDERGROUND DR. Sign.....<0.1 miles
12. Follow 8600 to EPA WAREHOUSE at PILLAR 253.....0.8 miles





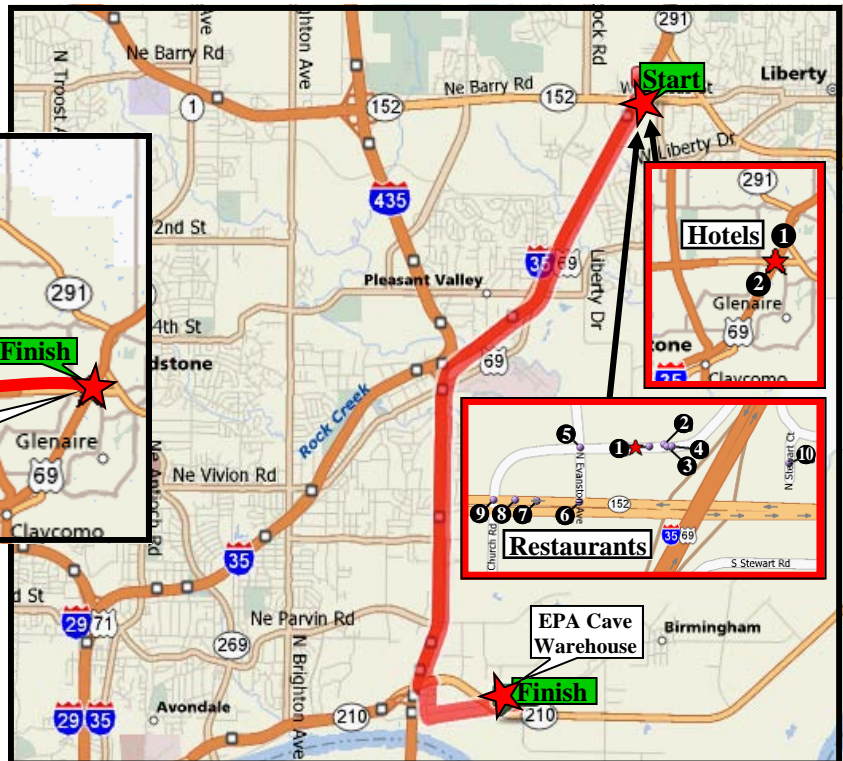
# EPA Cave Warehouse • (816)268-0225

8600 NE Underground Drive • Pillar 253 • Kansas City, MO 64161

## Directions From I-35 & Hwy. 152 Intersection to Subtropolis EPA Cave Warehouse:

1. Start out going EAST on MO-152 E/W KANSAS ST. ....<0.1 miles
2. Make a U\_TURN onto MO-152 W/W KANSAS ST. .... 0.1 miles
3. Merge onto I-35 S via the ramp on the LEFT toward KANSAS CITY ..... 3.0 miles
4. Merge onto I-435 S via EXIT 12A toward ST. LOUIS ..... 3.4 miles
5. Take the MO-210 exit - EXIT 55 - toward RICHMOND/N KANSAS CITY ..... 0.2 miles
6. Turn LEFT onto MO-210 E. .... 0.1 miles
7. Turn RIGHT on RANDOLPH RD..... 0.3 miles
8. Turn LEFT onto NE UNDERGROUND DR..... 0.9 miles
9. Enter Cave Entrance at 8600 NE UNDERGROUND DR. Sign..... <0.1 miles
10. Follow 8600 to EPA WAREHOUSE at PILLAR 253..... 0.8 miles

**These hotels are located 8 miles from EPA warehouse and 16 miles from Kansas City International Airport.**



### Hotels Near I-35 & 152 Highway Intersection:

- 1 Hampton Inn:**  
8551 Church Rd.  
Kansas City, MO  
(816) 415-9600  
8.6 miles from cave warehouse  
Honors government rate
- 2 Fairfield Inn-Liberty:**  
8101 N Church Rd.  
Kansas City, MO  
(816) 792-4000  
10 miles from cave warehouse  
Honors government rate

### Restaurants Near I-35 & 152 Highway Intersection:

1. Subway, 8564 Church Rd., Kansas City, MO
2. Quiznos, 8602 Church Rd., Kansas City, MO
3. Panera Bread, 8580 Church Rd., Kansas City, MO
4. Pizza Shoppe & Pub, 8584 Church Rd., Kansas City, MO
5. Bob Evans Restaurant, 8501 Church Rd., Kansas City, MO
6. Back Yard Burgers, 9800 NE Barry Rd., Kansas City, MO
7. Waffle House, 9800 NE Barry Rd., Kansas City, MO
8. Burger King, 9650 NE Barry Rd., Kansas City, MO
9. Chili's Grill & Bar, 9600 NE Barry Rd., Kansas City, MO
10. Texas Roadhouse, 168 N. Stewart Ct., Liberty, MO

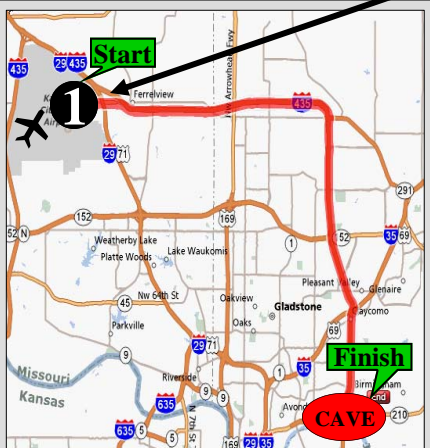


# EPA Cave Warehouse • (816)268-0225

8600 NE Underground Drive • Pillar 253 • Kansas City, MO 64161

## Kansas City Area Hotels

Hotels located within 20 minutes of the EPA Cave Warehouse.



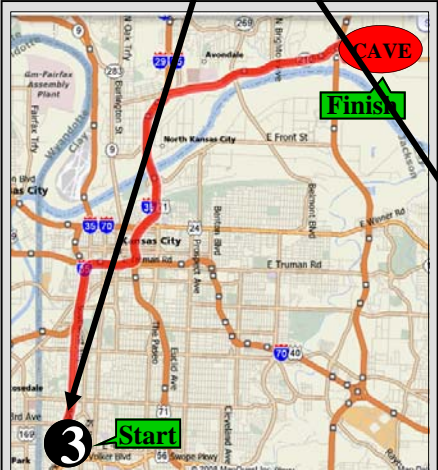
**1** Marriott (Airport)  
775 Brasilia Avenue  
Kansas City, MO  
(816) 464-2200  
20 Minutes from Cave  
Government Rates



**5** Holiday Inn  
7333 NE Parvin Rd.  
Kansas City, MO  
(816) 455-1060  
2.1 Miles from Cave  
Government Rates



**2** Courtyard Marriott  
Club Plaza  
4600 JC Nichols Pkwy.  
Kansas City, MO  
(816) 753-0780  
15 Minutes from Cave



**3** Hampton Inn  
4600 Summitt Street  
Kansas City, MO  
(816) 448-4600  
15 Minutes from Cave  
Government Rates



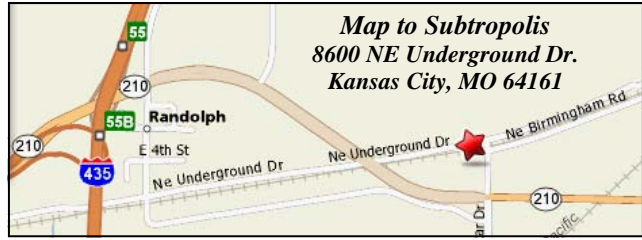
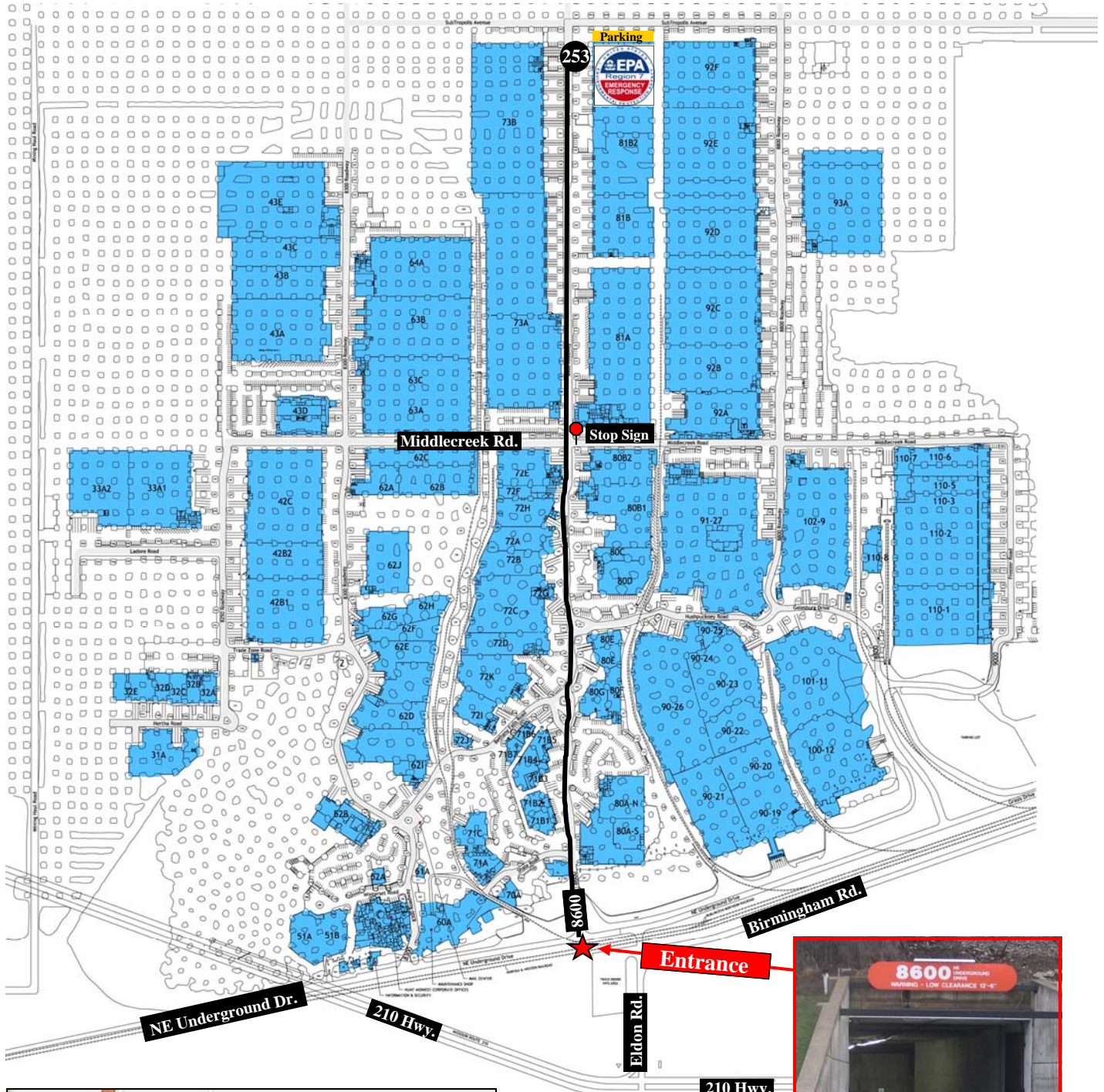
**4** Courtyard Marriott  
500 East 105th St.  
Kansas City, MO  
(816) 941-3333  
20 Minutes from Cave  
Government Rates



# EPA Cave Warehouse • (816)452-0276

8600 NE Underground Drive • Pillar 253 • Kansas City, MO 64161

◆ Hunt Midwest SubTropolis



### Directions to EPA Cave Warehouse:

Take the entrance at 8600  
NE Underground Drive sign. Follow  
8600 to EPA Warehouse at Pillar 253.



# EPA Cave Warehouse • (816)452-0276

8600 NE Underground Drive • Pillar 253 • Kansas City, MO 64161

## Directions to EPA Cave Warehouse in Subtropolis via Eldon Ave.

### Directions from US EPA REGION 7 BUILDING, 901 N. 5th St., Kansas City, KS 66101:

1. Start out going NORTH on N 5TH ST. toward ARMSTRONG AVE. .... <0.1 miles
2. Turn RIGHT onto ARMSTRONG AVE. .... 0.1 miles
3. Turn LEFT on 4TH ST. .... <0.1 miles
4. Merge onto US-24 E (Crossing into Missouri) ..... 2.6 miles
5. US 24 E becomes I-35 N ..... 2.8 miles
6. Take the ARMOUR RD. / MO-210 E. Exit—EXIT 6A..... 0.2 miles
7. Turn RIGHT onto ARMOUR RD. / MO-210 E. Exit—Continue to follow MO-210E ..... 4.1 miles
8. Turn LEFT on NE ELDON AVE..... 0.3 miles
9. Turn LEFT onto NE UNDERGROUND DR. .... 0.9 miles
10. Enter Cave Entrance at 8600 NE UNDERGROUND DR. Sign..... <0.1 miles
11. Follow 8600 to EPA WAREHOUSE at PILLAR 253..... 0.8 miles

### Directions from US EPA REGION 7 SCIENCE & TECHNOLOGY CENTER, N. 3rd & Minnesota Ave., Kansas City, KS 66101:

1. Start out going SOUTH on N 3RD ST. toward FAIRFAX TRFY ..... <0.1 miles
2. N 3RD becomes FAIRFAX TRFY ..... 0.1 miles
3. Turn RIGHT onto ARMSTRONG AVE. .... <0.1 miles
4. Turn LEFT on 4TH ST. .... <0.1 miles
5. Merge onto US-24 E (Crossing into Missouri) ..... 2.6 miles
6. US 24 E becomes I-35 N ..... 2.8 miles
7. Take ARMOUR RD. / MO-210 E. Exit—EXIT 6A ..... 0.2 miles
8. Turn RIGHT onto ARMOUR RD. / MO-210 E. Continue to follow MO-210E..... 3.7 miles
9. Turn LEFT on NE ELDON AVE..... 0.3 miles
10. Turn LEFT onto NE UNDERGROUND DR. .... 0.9 miles
11. Enter Cave Entrance at 8600 NE UNDERGROUND DR. Sign..... <0.1 miles
12. Follow 8600 to EPA WAREHOUSE at PILLAR 253..... 0.8 miles

